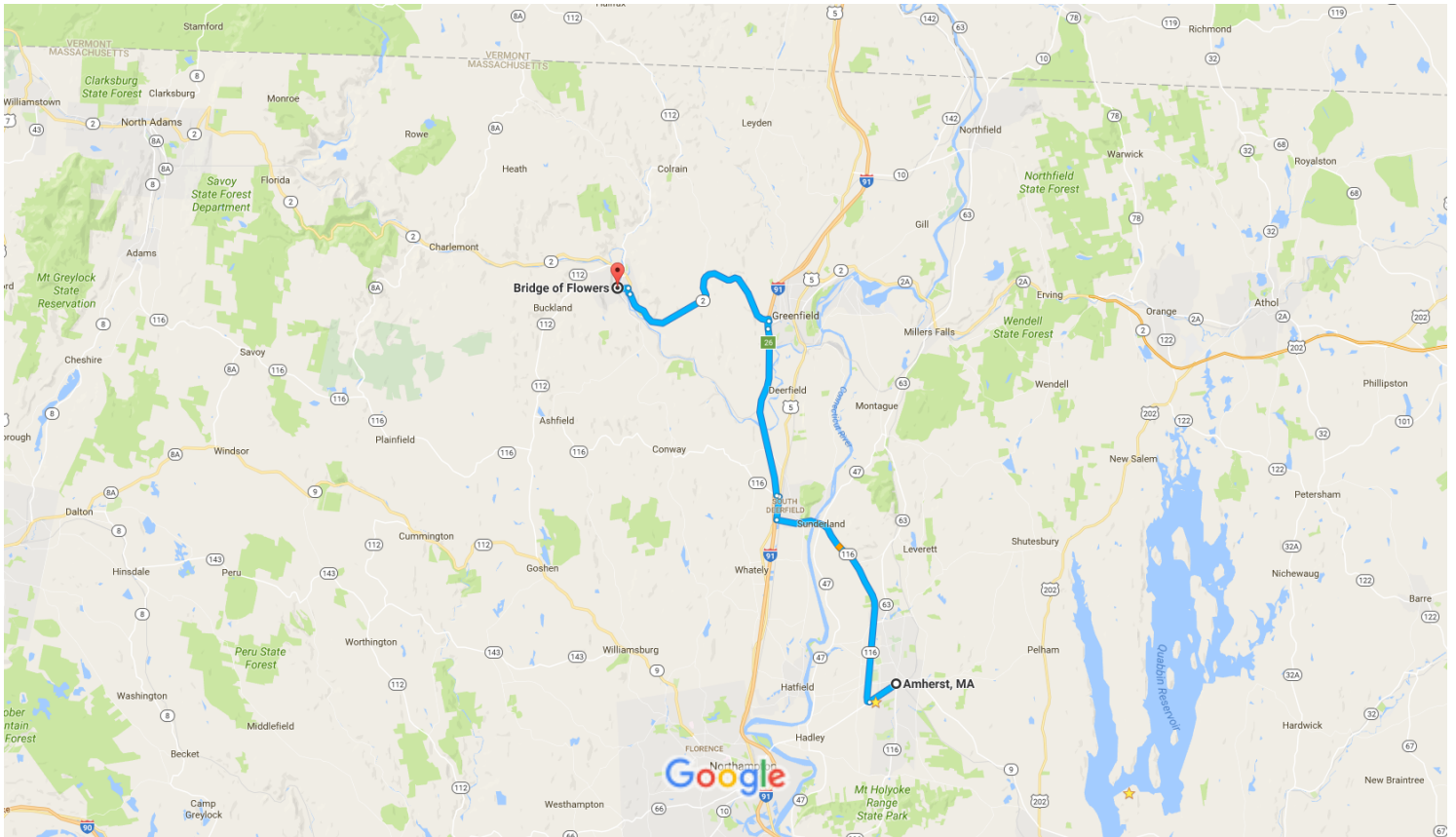



Parking: There is free parking on Bridge Street (the main street through the village). Free parking is conveniently located in many areas throughout the town.



Amherst, MA


Take MA-116 N to US-5 N in Whately

-
- 17 min (11.2 mi)
1. Head west on MA-116 N/MA-9 W/Northampton Rd toward S Pleasant St
 Continue to follow MA-116 N/MA-9 W
-
- 1.3 mi
2. Use the right lane to merge onto MA-116 N via the ramp to Sunderland/S. Deerfield
-
- 9.9 mi

Follow I-91 N and MA-2 W to S Maple St in Shelburne

-
- 20 min (16.8 mi)
3. Turn right onto US-5 N
-
- 0.9 mi
4. Turn left onto MA-116 N
-
- 0.1 mi
5. Turn right to merge onto I-91 N toward Greenfield/Brattleboro VT
-
- 6.9 mi
6. Take exit 26 for MA-2 W/MA-2A E toward Greenfield Center/North Adams
-
- 0.3 mi
7. At the traffic circle, take the 3rd exit onto MA-2 W
-
- 8.6 mi

Follow S Maple St and Bridge St to Water St

-
- 2 min (0.7 mi)
8. Turn left onto S Maple St
-
- 0.3 mi
9. Turn left onto Bridge St
-
- 0.4 mi
10. Turn right onto Water St
 Destination will be on the left
-
- 135 ft

Bridge of Flowers

22 Water Street, Shelburne Falls, MA 01370

These directions are for planning purposes only. You may find that construction projects, traffic, weather, or other events may cause conditions to differ from the map results, and you should plan your route accordingly. You must obey all signs or notices regarding your route.